

ADVISORY COMMITTEE ON TRANSPORTATION & PARKING:

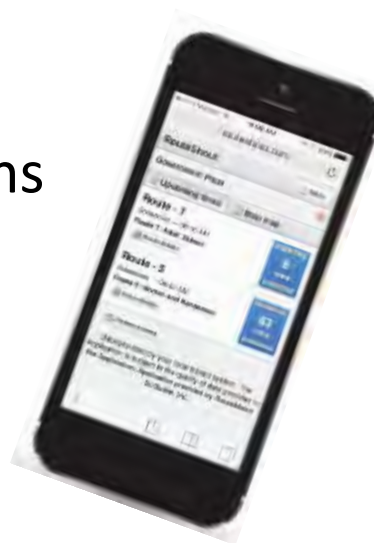
PROJECT UPDATES

October 2015

Transportation
& Parking

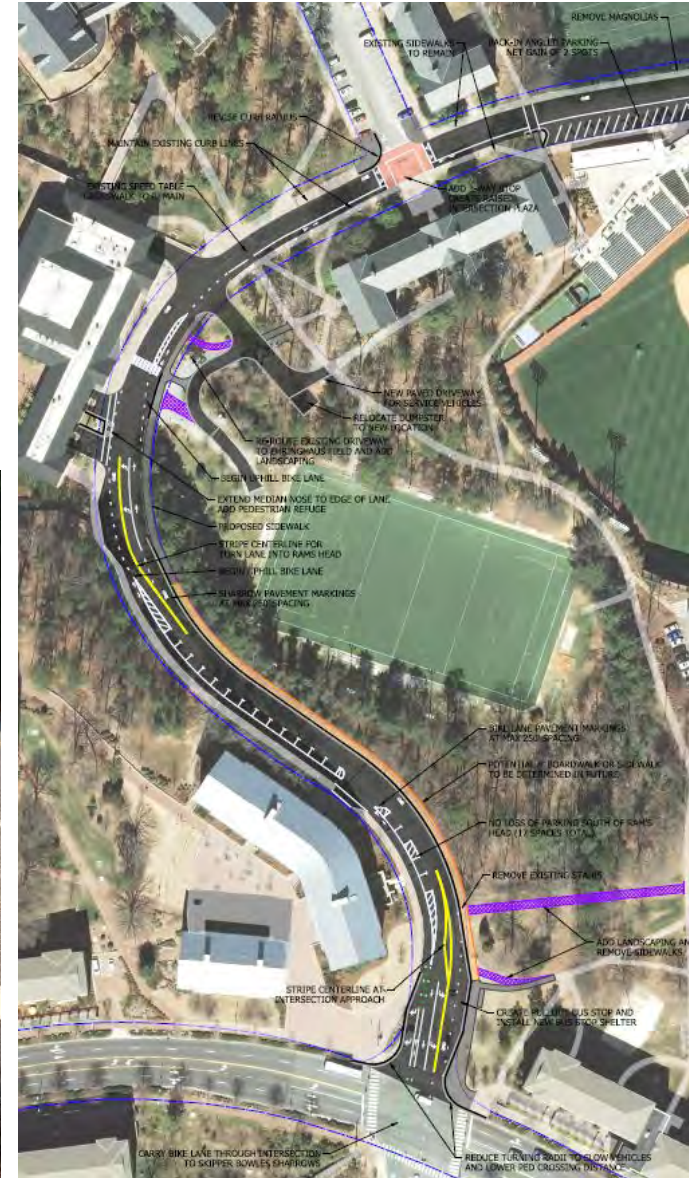
Project Updates

- P2P Working Group
 - Purchased 5 new ADA vans
 - Leasing options for P2P Express buses
 - New technology / reservation system
 - Route and service enhancements



Project Updates

- Ridge Road
 - Repaving (Summer 2016)
 - Pedestrian Master Plan (ongoing)



Project Updates

- Porthole Alley
 - Master Plan
 - Phase I improvements



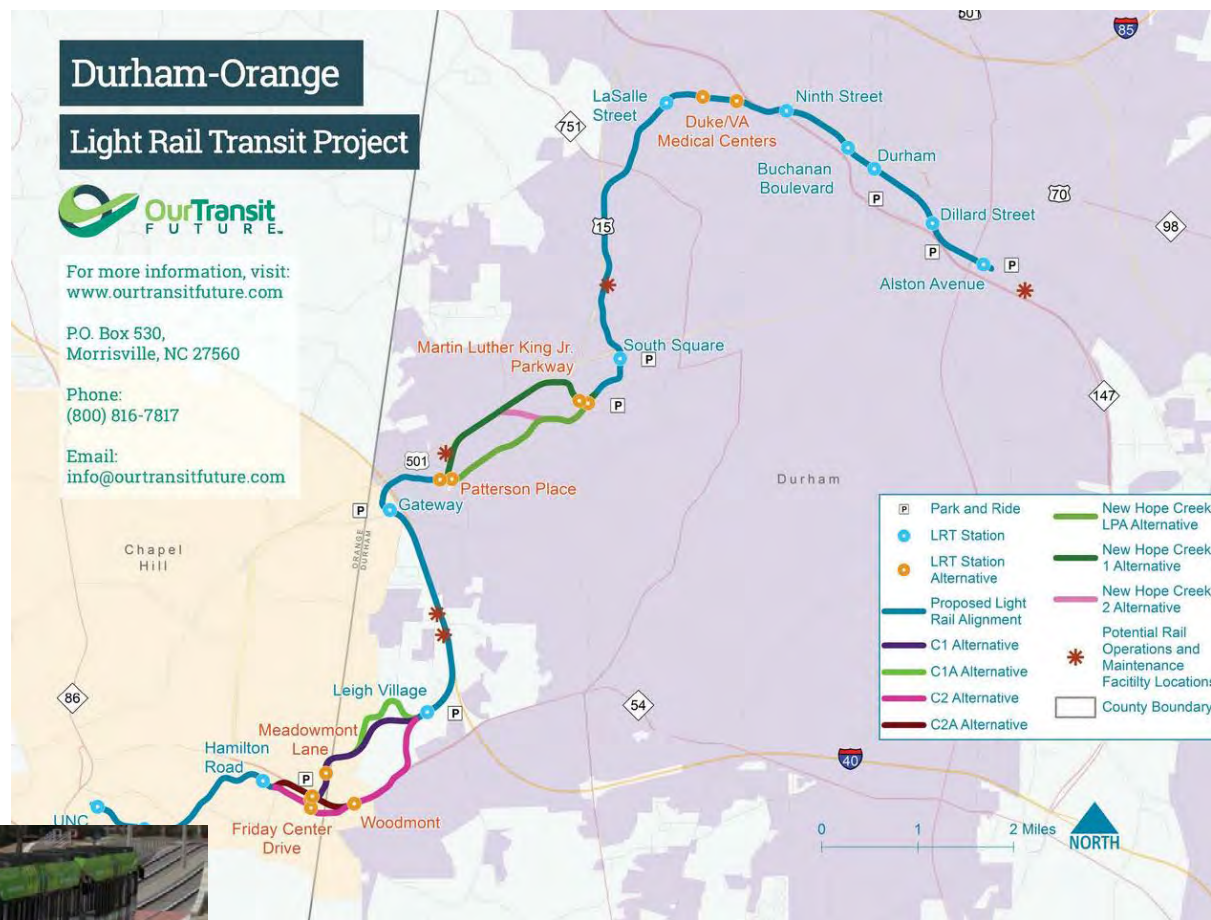
Project Updates

- North-South Corridor Study
 - Bus Rapid Transit
 - MLK/US 15-501 S Corridor

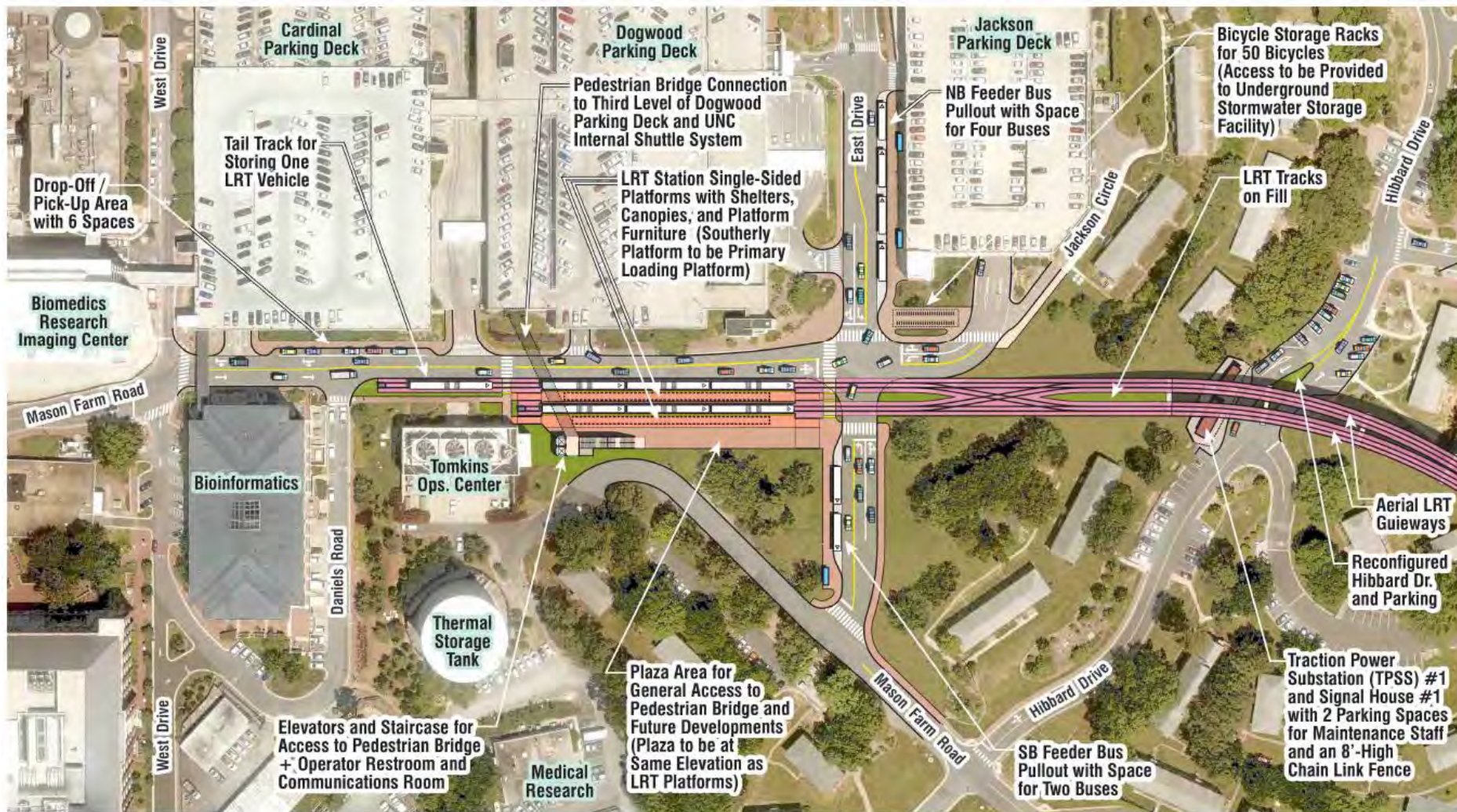


Project Updates

- Light Rail
 - 17 mile corridor between UNC Hospitals and East Durham
 - \$1.6 Billion
 - Projected 23,000 daily riders
 - Open by 2025









Proposed Mason Farm Road Station

Illustrative Plan

Durham - Orange LRT Corridor

DRAFT
Conceptual - Subject to Change



URS

October 22, 2014

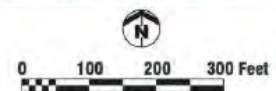


Transportation
& Parking

**Proposed
Hamilton Road Station
(C2A Alternative)
Illustrative Plan**

Durham - Orange LRT Corridor

DRAFT
Conceptual - Subject to Change



URS

October 22, 2014



**Transportation
& Parking**





**Proposed
Friday Center Drive Station
(C2A Alternative)
Illustrative Plan**

Durham - Orange LRT Corridor

DRAFT
Conceptual - Subject to Change



URS

October 15, 2014



**Transportation
& Parking**

Questions & Discussion
